LOCAL 16

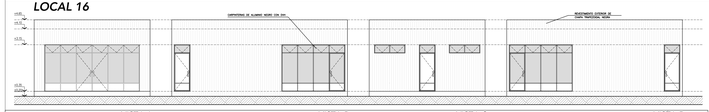

VISTA A VISTA B VISTA C VISTA D

IMPLANTACION 1:250

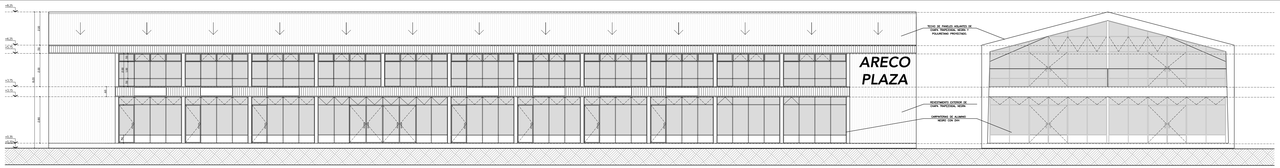

VISTA 1 VISTA 2

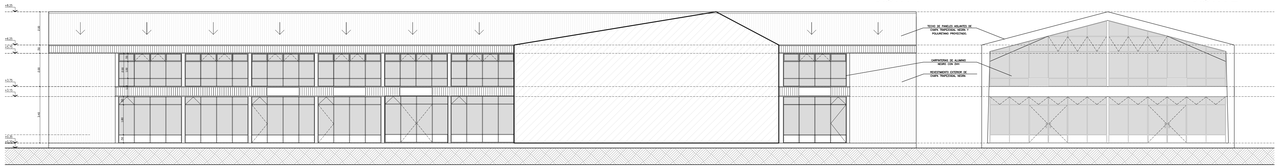

VISTA 3 VISTA 4

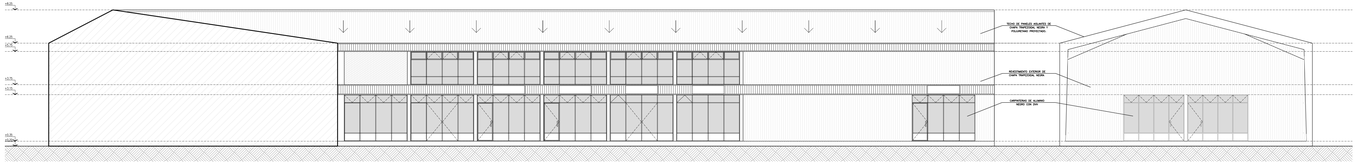

VISTA 5 VISTA 6

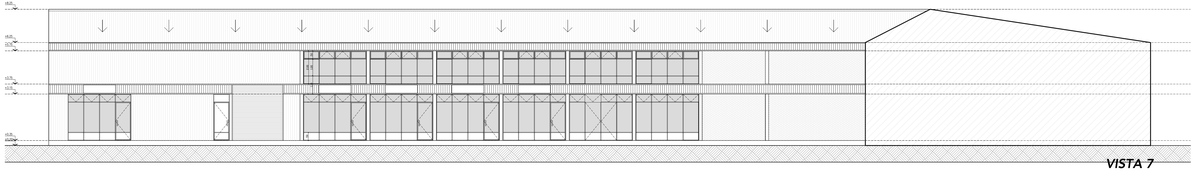

VISTA 7

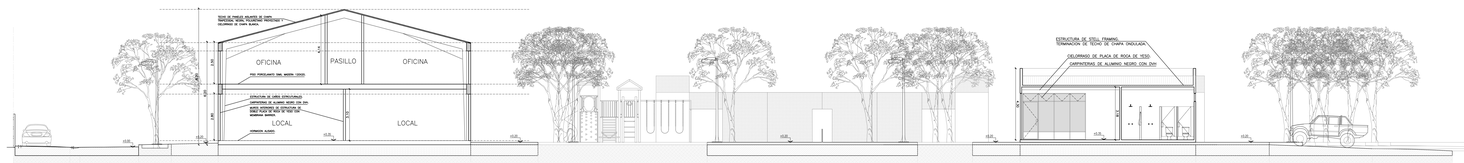

CORTE A-A

LOCAL 16

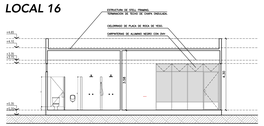

CORTE A-A



CORTE B-B

EXPTE. N°							PLANO 3 DE 6
OBRA: A CONSTRUIR					DESTINO: COMERCIAL		
PARTIDO DE SAN ANTONIO DE ARECO							
CALLE: Antigua Ruta 8 – km 172,5							NN S/N	LOC.: SAN A. DE ARECO
PROPIEDAD DE: MKG–RED S.R.L							
CROQUIS DE UBICACIÓN							REFERENCIAS ESCALA: 1:100 / 1:200 / 1:250
							A CONSTRUIR
							A DEMOLER
							ANTECEDENTES
							PROPIETARIO
							MKG–RED S.R.L
							PROYECTO
							ARQ. CESAR TOMAS BERGADA MAT. CAPBA 30571
Circ.	Sec.	Fr.	Qta.	Mz.	Pc.	lote	DIRECCIÓN
I	C		6		12P		ARQ. CESAR TOMAS BERGADA MAT. CAPBA 30571
SUPERFICIES						M²	
TERRENO						12.337,77	VISADO
CUBIERTA A CONSTRUIR						2.757,55	
CANCHAS DE PADLE						600	
SUPERFICIE A DEMOLER						2.137,83	
TOTAL						2.757,55	
LIBRE						9.580,22	
DISTRITO B1c21							
F.O.S.	PERMITIDO	0,6	PROYECTADO			0,12	
F.O.T.	PERMITIDO	1,2	PROYECTADO			0,22	
DENSIDAD	PERMITIDO	25 hab/ha	PROYECTADO			--	
C.A.S.	PERMITIDO	0,25	PROYECTADO			0,62	
AGUA CORRIENTE						SI	OBSERVACIONES
RED CLOACAL						SI	
ALUMBRADO PUBLICO						SI	
PAVIMENTO						SI	
GAS NATURAL						SI	
APROBACION MUNICIPAL							